

Buffalo County Ordinance



Drafted By:
Michael J. Owecke

County Department:
Zoning

Presented Month/Year:
September/2020

Fiscal Impact: YES / NO

Involved Committees:
Land Use

CA Approved: YES / NO

ORDINANCE # 20-10-1

AN ORDINANCE TO AMEND THE OFFICIAL "BUFFALO COUNTY ZONING DISTRICTS MAP", TOWN OF GLENCOE.

Whereas, a petition for a map amendment/rezone of one parcel of land located in the NE ¼, SE ¼, Section 36, Town of Glencoe, from Agriculture/Natural Resource-40 to Commercial Zoning, was received from the property owner, Brandon Doenier, and;

Whereas, official notice was published in the Buffalo County News on September 10, 2020 and September 17, 2020 and placed the same on file in the Office of the County Clerk for two weeks prior to September 18, 2020, and;

Whereas, a public hearing was held by the Buffalo County Land Use Committee at the Buffalo County Courthouse, Alma, Wisconsin, on Sept 18, 2020 at 9:00 am for the purpose of gathering public testimony regarding the proposed map amendment/rezone, and;


Now, therefore be it resolved, that the Buffalo County Board of Supervisors hereby adopts and ordains as follows:


That the Official Buffalo County Zoning Districts Map, Town of Glencoe, including one parcel of land: parcel # 016-00896-0010 follows:

Said parcel of land containing 2.25 acres more or less to be rezoned from ANR-40 to Commercial Zoning.

Adopted/Denied by a 11 to 0 vote this 26th day of October 2020.

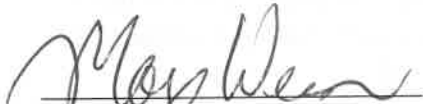
ATTEST:


Dennis Bork, County Board Chair

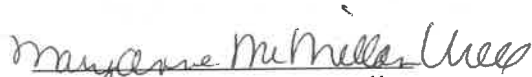

Roxanne M. Halverson, County Clerk

Respectfully Submitted this 18th day of September 2020


Buffalo County Land Use Committee


Max Weiss, chair


David Danzinger


MaryAnne McMillan Urell


Dwight Kuff


Stephen Nelson
Steven